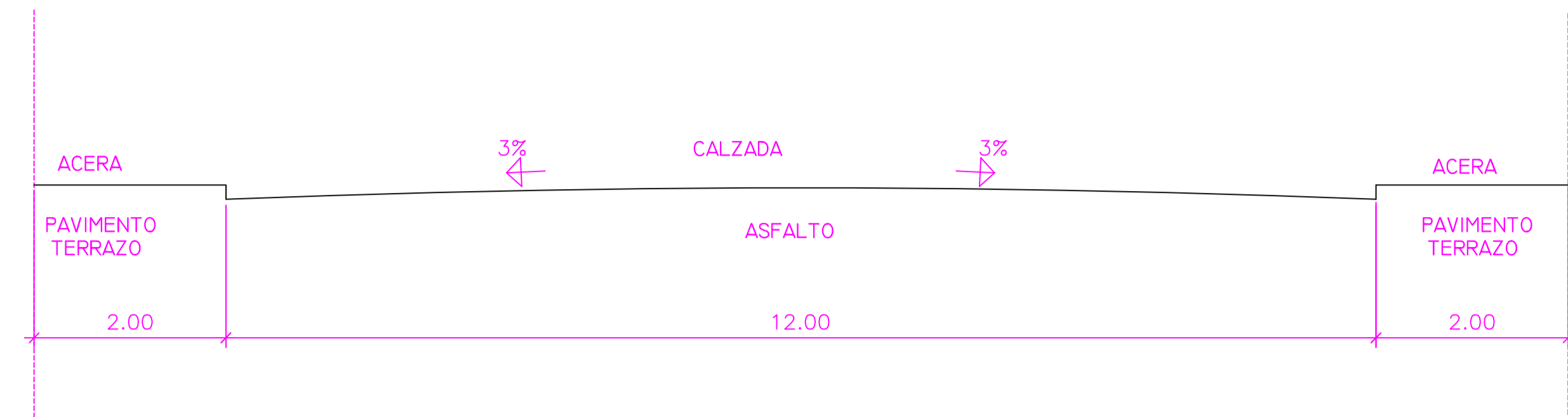
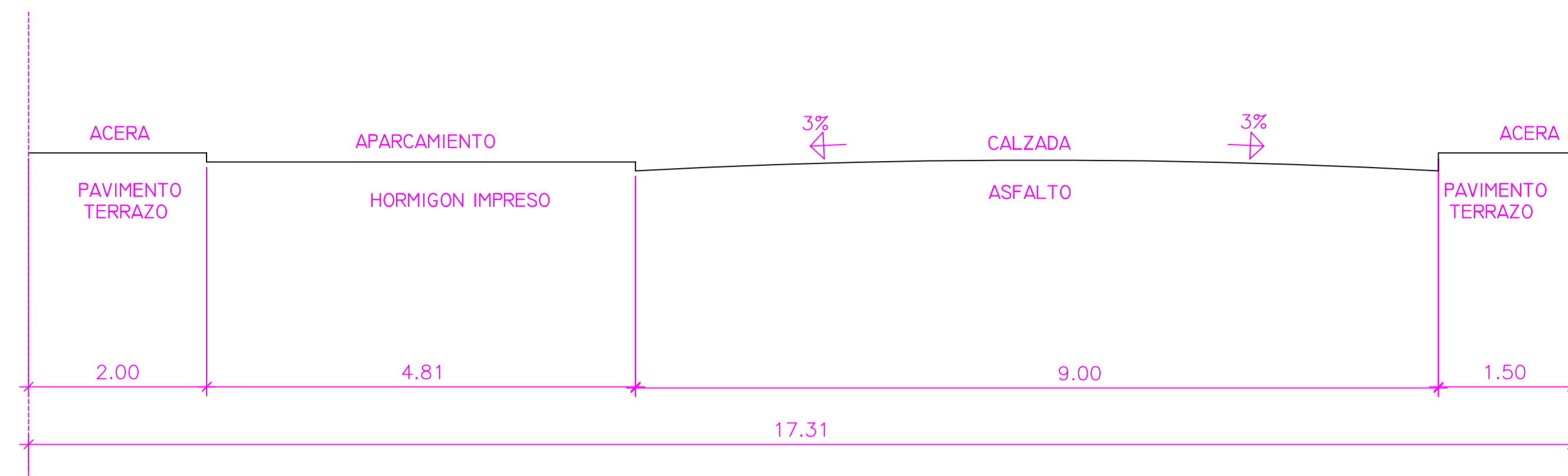


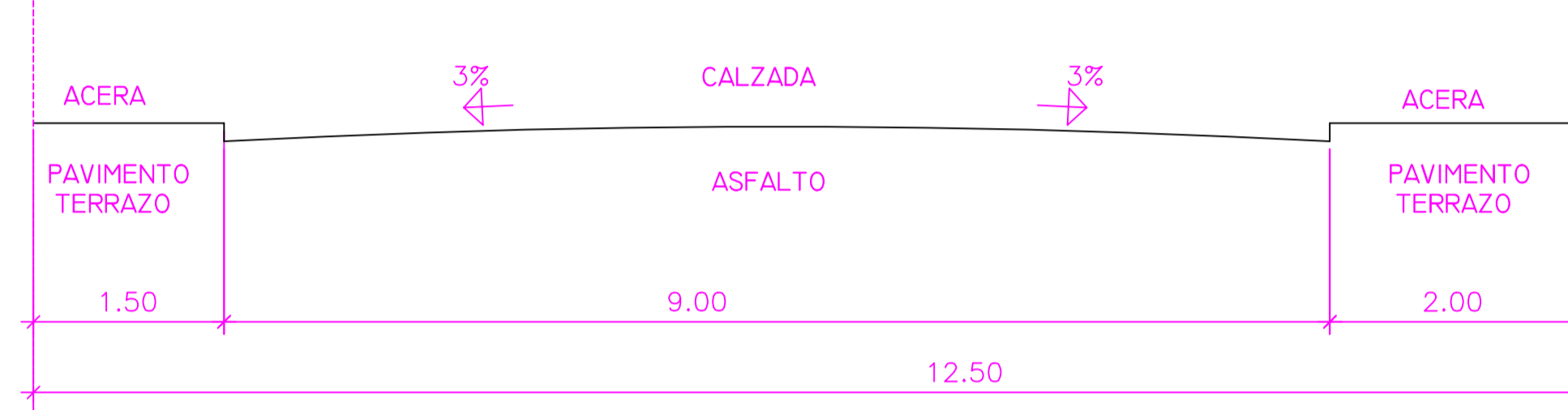
PERFIL 1-1'



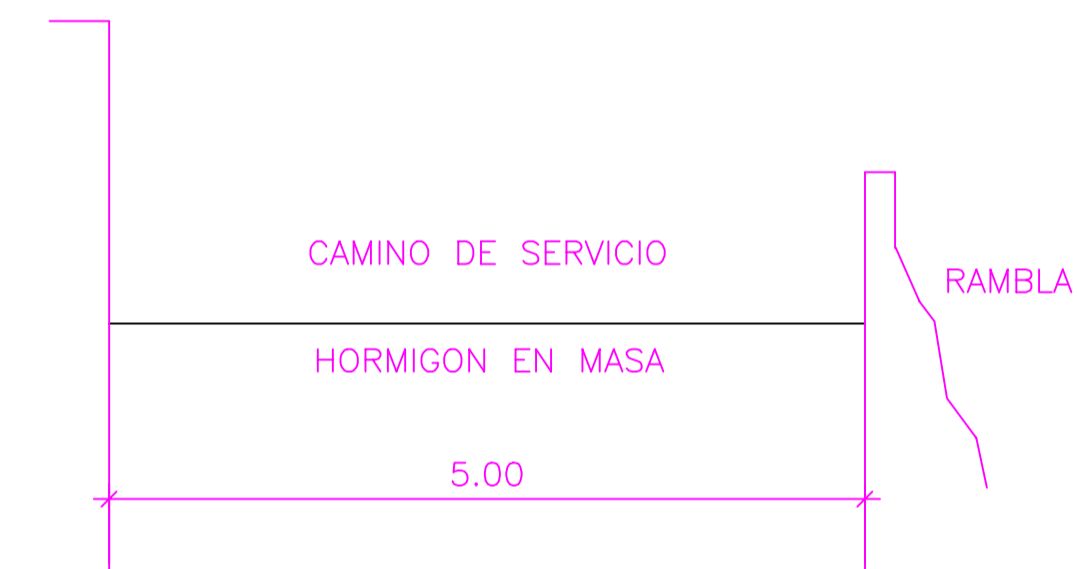
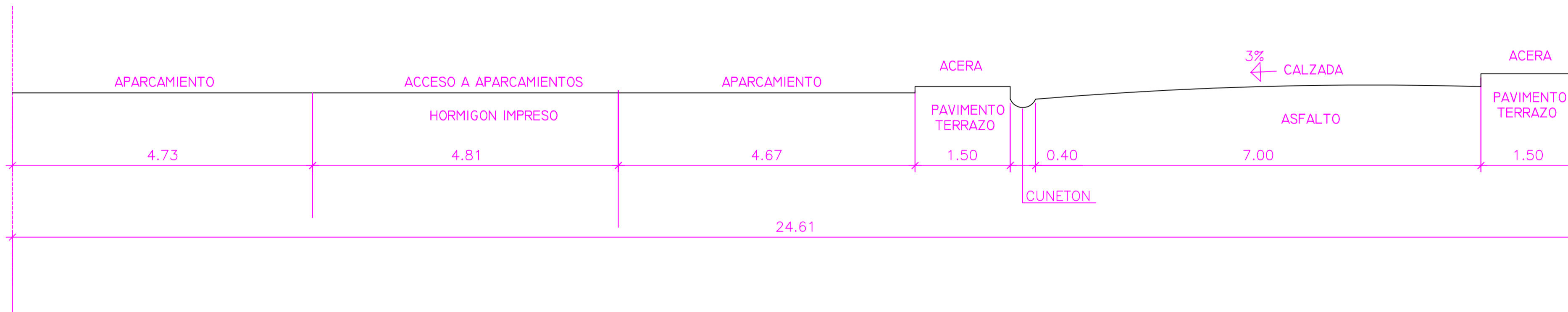
PERFIL 3-3'



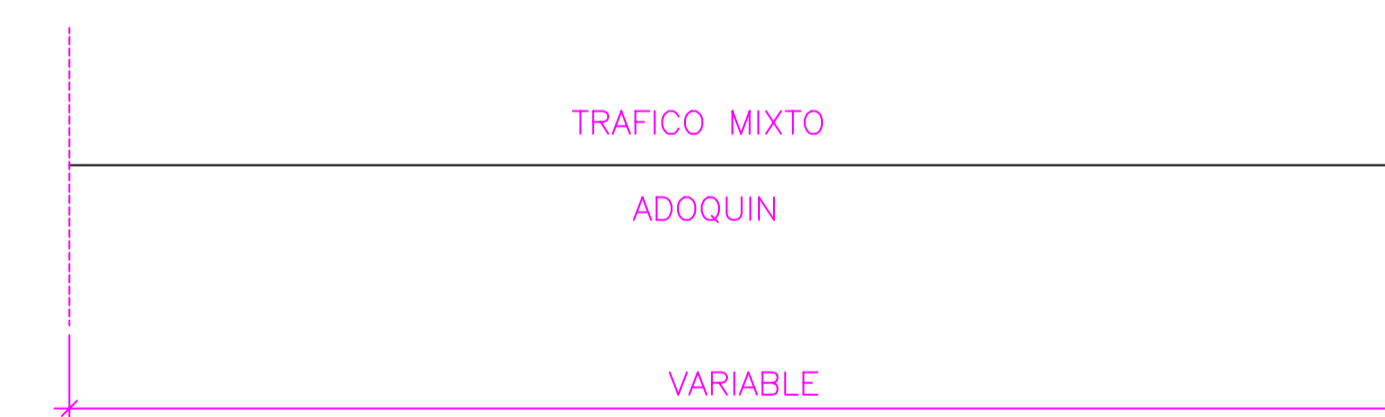
PERFIL 2-2'



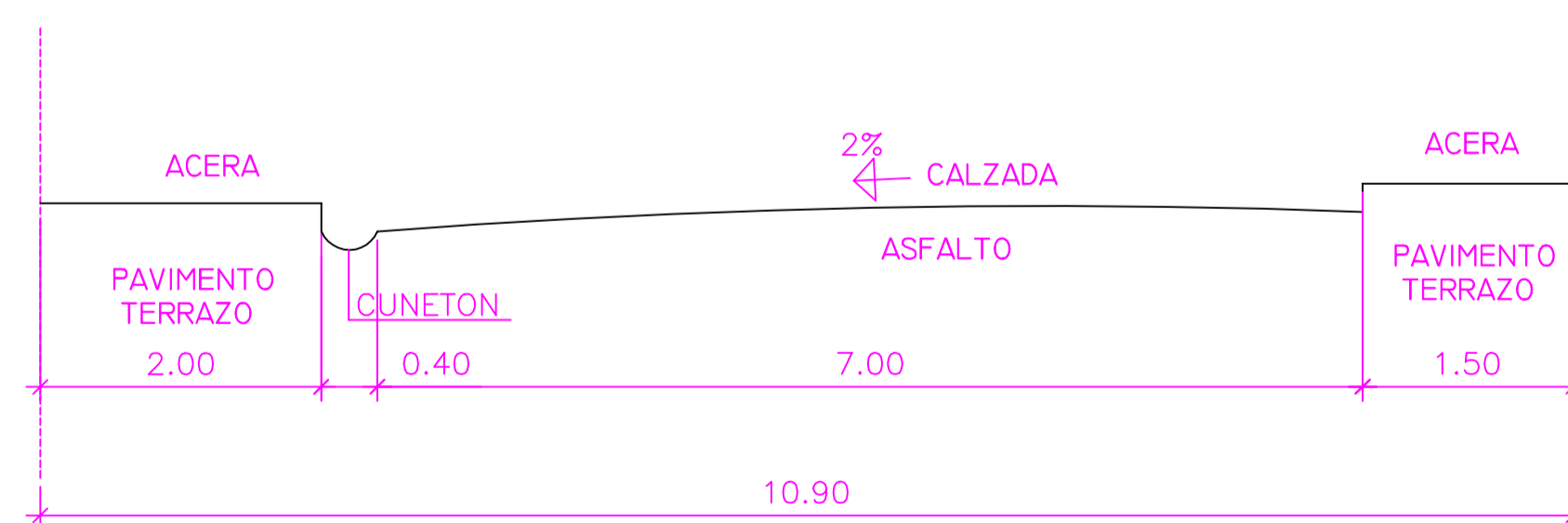
PERFIL 4-4'



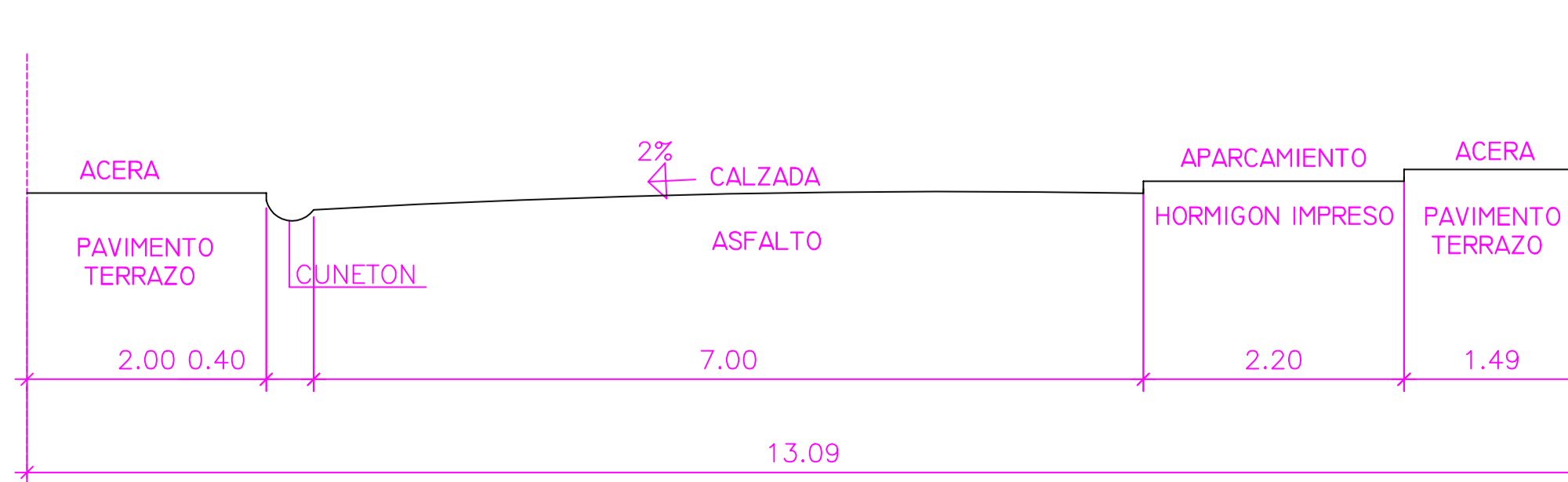
PERFIL 8-8'



PERFIL 5-5'



PERFIL 6-6'



<b>PLAN PARCIAL "LA ATALAYA"</b>	
SECTOR BC1 / Bº DE LA CONCEPCION, CARTAGENA.	
ESCALA: 1/50	PLANO DE PROYECTO
PLANO No 5.6.3	RED VIARIA, SECCIONES TRANSVERSALES DE VIALES
FECHA: FEBRERO/2008	
	EXCMO. AYUNTAMIENTO DE CARTAGENA URBANIZADOR: DARSENA PATRIMONIOS S.L.
	F. JAVIER OLMOS SANCHEZ, ARQUITECTO S.L.